



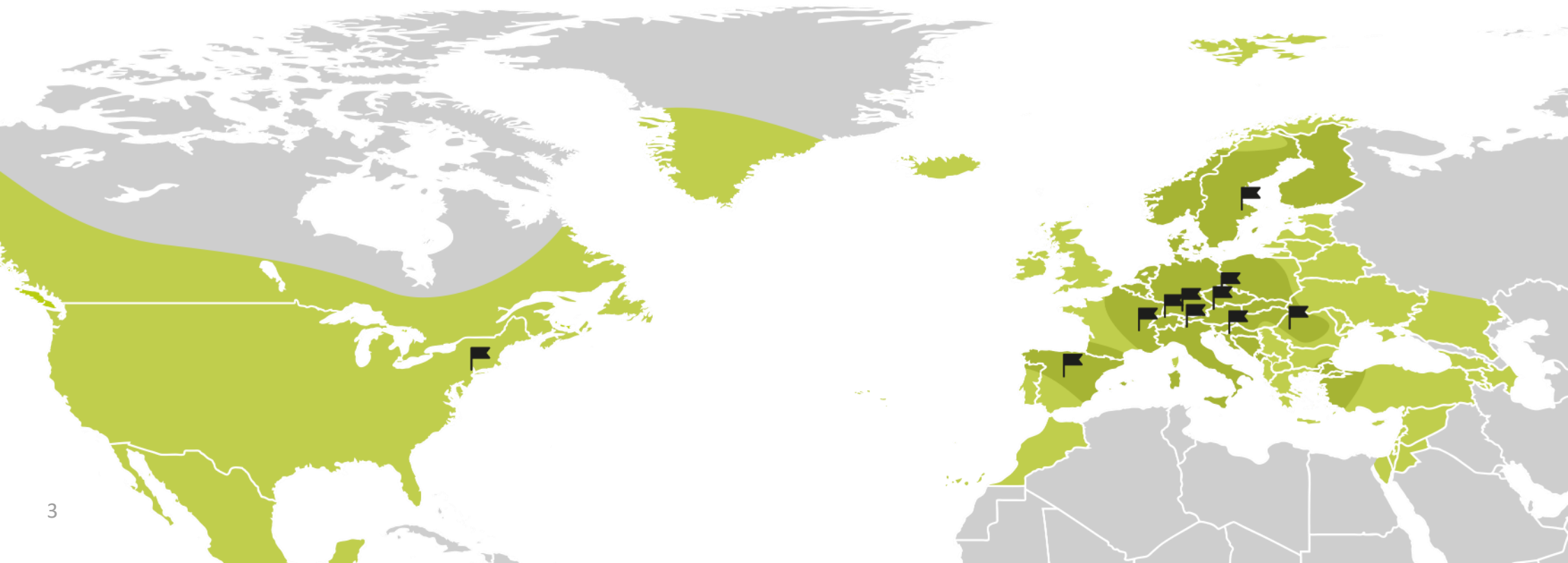
The Digital Destination



This is Outdooractive

The Company Outdooractive

- **Founded in 2008**
- **Headquarters Germany**
(Immenstadt, Allgaeu)
- **20 country representatives**
- **23 system languages**



WITH
OUTDOORACTIVE
YOU CAN BENEFIT
FROM:

over

260,000

newsletter
subscribers



over

1.3 MILLION

active outdoor
community members



over

5 MILLION

visits to outdooractive.com
per month on average



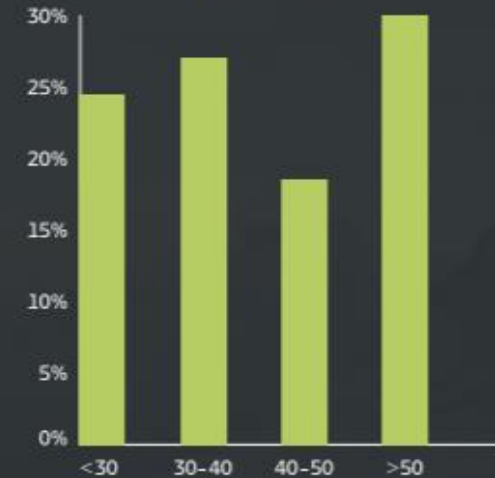
BE READY TO ATTRACT MORE PEOPLE WITH OUR MARKETING CAMPAIGNS.

By partnering with Outdooractive, you can connect with a truly global outdoor community that represents 153 nationalities and speaks 142 languages, with the DACH region and Italy alone making up 85% of our users. Our members are fitness-conscious, informed and are searching for and willing to invest in adventure and quality.

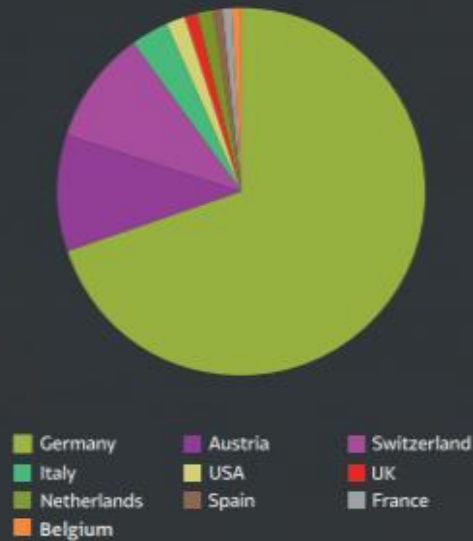
Gender




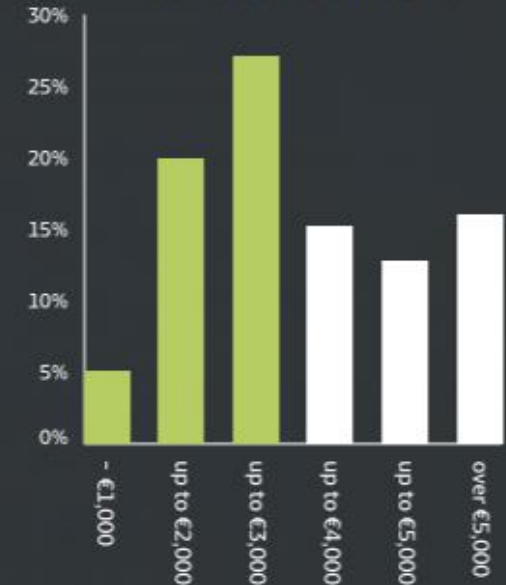
Age Distribution



Geo Breakdown



Net Household Income



Products

With our products, tourist content can be perfectly displayed – online and offline.



We centrally develop the technology and provide it to all partners through a licensing model. As part of the solidarity community, each partner of the Outdooractive Platform benefits from our annual investment amounting to millions and always obtain the market-leading technology.



Technology



We expand official data with our partners' project data thus creating the best topographic cartography for tourist use. So, each Outdooractive partner benefits from unprecedented map products of their own region.



Cartography



Unique content generates attention and reach. The Outdooractive Platform offers more than just content management. Once gathered, content spreads throughout the network and can be viewed millions of times. Our professional editors create the content for our partners.



Content

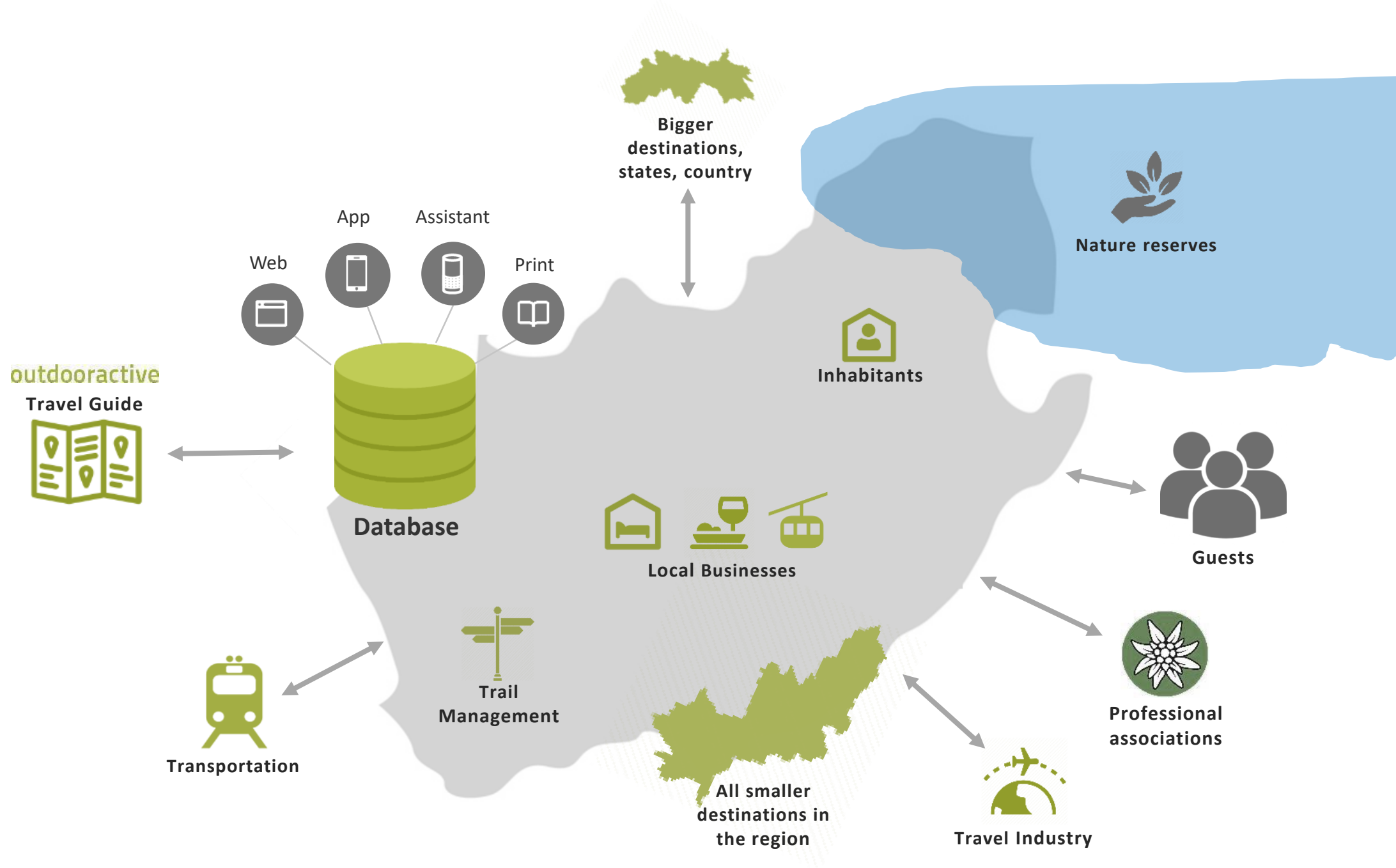


Take advantage of our reach and already reach your guests during their inspirational phase. We communicate your message to your outdoor target group according to activities and topics.

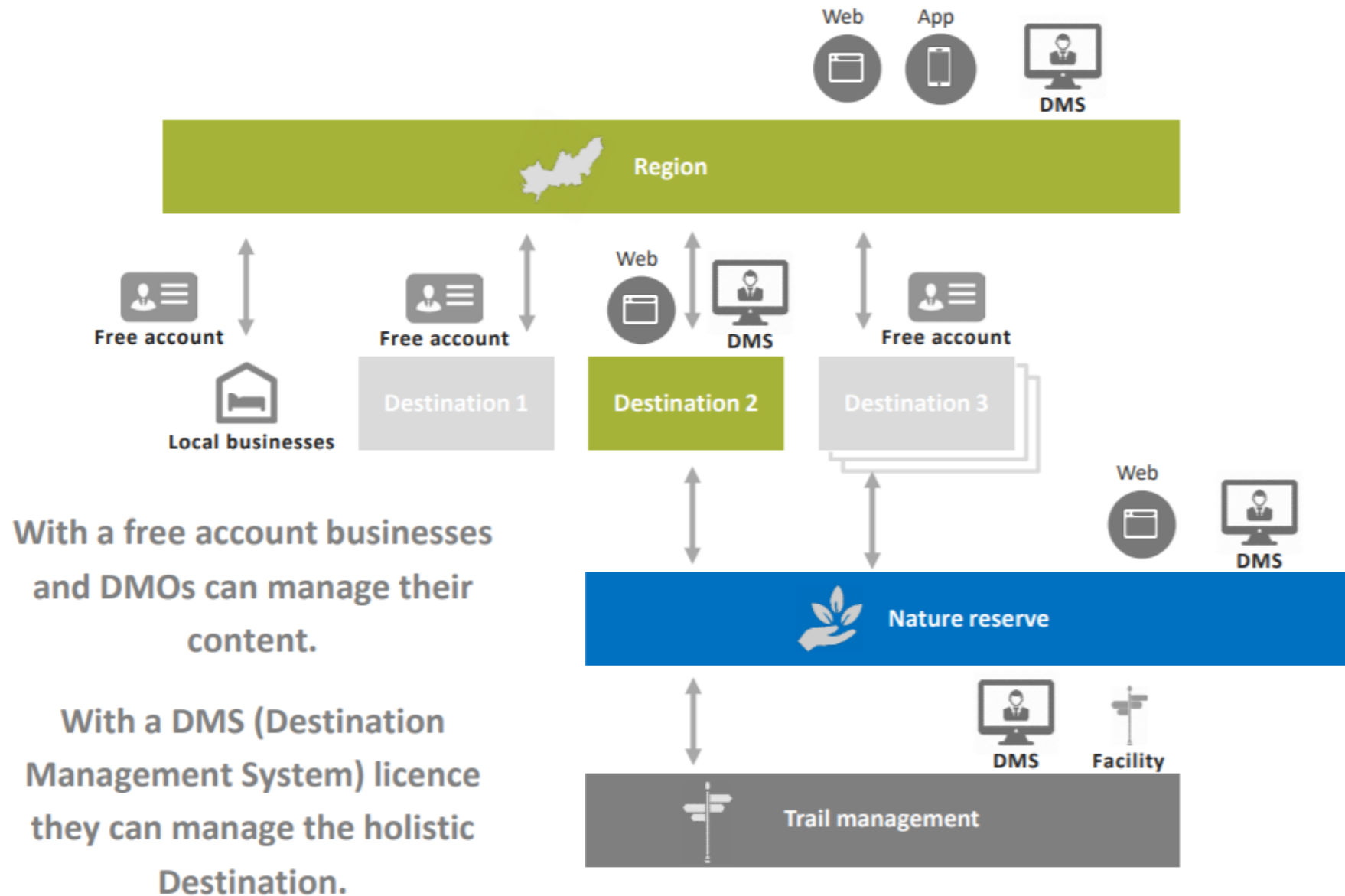


Marketing

The Holistic Digital Destination Management



Business accounts options



Content Distribution Channels



Süddeutsche.de



FATMAP

MOUNTAIN BIKE

GASTFREUND



movelo e-biking



GARMIN

SUUNTO

CASIO

Detailed information of the trail network

TOP Wasserfallsteig Bad Urach

★★★★★ 84 reviews - Hiking Trail - Swabian Alb



THE TOUR **DETAILS** TURN-BY-TURN DIRECTIONS GETTING THERE LITERATURE CURRENT INFORMATION

Premium route awarded the 'Deutsches Wandersiegel'


Difficulty	moderate
Technique	●●●●●
Stamina	●●●●●
Experience	●●●●●
Landscape	●●●●●
Highest point	774 m
Lowest point	447 m



Reviews	★★★★★ 84
Difficulty	moderate
Distance	10 km
Duration	3:15 h
Ascent	510 m
Descent	510 m

- Public transport friendly
- Loop
- Scenic
- With refreshment stops
- Geological highlights
- Healthy climate
- Botanical highlights
- Insider tip

Statistics	
Created at	August 31, 2011
Teasers	11,450,311
Pageviews	501,378
Actions	75,170
Print & Download	45,312
Outdooractive Rank:	98




For changing the range of view, push the arrows together.

Bookable outdoor activities

Filter
Organized long distance hiking
100 - 100+ €
1 - 7+ Days

Map
List
Gallery
10 results




ORGANIZED LONG DISTANCE HIKING - SL...

Journey over the top of Slovenia

from €470.00

4 Days
Available until October 31, 2019

Offerer: Hiking & Biking Slovenia




ORGANIZED LONG DISTANCE HIKING - SL...

Among Wild Alpine Flowers (Via Alpina-Red Trail)

from €999.00

7 Days
Available until October 31, 2019

Offerer: Hiking & Biking Slovenia




ORGANIZED LONG DISTANCE HIKING - SL...

Experiencing the Mediterranean: a walk through the Karst and Istria

from €546.00

5 Days
Available until November 30, 2019

Offerer: Hiking & Biking Slovenia




ORGANIZED LONG DISTANCE HIKING - SL...

7 day Alpe Adria Trail discovery

from €900.00

7 Days
Available until October 31, 2019

Offerer: Hiking & Biking Slovenia




ORGANIZED LONG DISTANCE HIKING - SL...

Hiking discovery of Slovenia with bespoke glamping experience

from €1,300.00

7 Days
Available until November 01, 2019

Offerer: Hiking & Biking Slovenia




ORGANIZED LONG DISTANCE HIKING - KAI...

Finnish border hiking tour

from €1,020.00

8 Days
Available until September 30, 2020

Offerer: Outdoors Kainuu




ORGANIZED LONG DISTANCE HIKING - AR...

Eine Pilgerreise zwischen dem Finnischen Festland und den

from €1,099.00

11 Days
Available until September 30, 2020

Offerer: City of Parainen



ORGANIZED LONG DISTANCE HIKING - KAI...

Wild hiking in Wild Taiga, Kuhmo Finland

from €940.00

6 Days
Available until September 30, 2020

Offerer: Outdoors Kainuu

RELATED CONTENT

Journey over the top of Slovenia

Organized long distance hiking - Slovenia



THE OFFER GETTING THERE

4 days on the magnificent Via Alpina Trail, that will take you on some of the highest mountains in Julian Alps

Day 1: The transport takes you from the airport to Bohinj lake, where you take the cable car to Vogel. From there we climb on the ridge and then continue on it towards Komna. There are magnificent views of the Julian Alps and Lake Bohinj. Much of the route follows the ridge connecting the Lower Bohinj mountains. Although the tour is at an altitude of about 2.000m, the hike is not difficult and is rather pleasant. From the spacious Komna plateau we enter the stunning world of the highland lakes. Officially, there are only seven lakes, but several smaller tarns and pools can be found, depending on the time of year. The valley is also home to numerous animal and plant species. Climb up to the Na Kalu pass, below which there once was a shepherd's hut. Enter the valley and go to the hut at Dvojno Jezero lake.

On the second day we leave the Triglav Lakes Valley behind. Although the route avoids the highest of the lakes, only takes a short detour to visit them. A steep, rocky slope leads up to Hriberica, beyond which is a broad plateau, popular with back-country skiers during winter. The valley is rich in fauna and flora. We will end the day in the hut on Dolič. From there we can take a short detour to the top of the highest Slovenian mountain Triglav (2864m). The return trip back to the hut on Dolič takes around 3-4h.

Day 3 stage makes a detour from the limestone mountains of the Julian Alps. Follow the comfortable mule track and climb down to the Zednjica glacial valley. Cross the valley floor covered with meadows and forest. The Triglav National Park information centre in Trenta, where we will be staying for the night is interesting and well worth visiting.

Day 4: The last stage leads through the Trenta valley and the course of the Soča river. There is a view of the Trenta valley during the climb to Vržič, the highest pass in Slovenia. Cross the pass, abandon the Via Alpina trail and descent towards the Kranjska Gora. On the way we will hike through forests and meadows, see the old donkey path, past the Russian Chapel, the viewing point from where you can see the face of a mountain in the rock (Ajdovška deklica). The Russian Chapel and the Ajdovška deklica are the magical points of interest section. At the end we can sit down on the shores of the gorgeous Jasna Lakes and if we feel brave - take a swim. This also the place where the transport will be waiting to take you back to the airport or your destination.

4 Days
from €470.00
Offers
Available until October 31, 2019

Related contents for this offer

Via Alpina Slovenia: Red trail Stage 10 (Komna- T...

 7 km 343 m
 2:30 h 171 m
 Hiking & Biking Slovenia

Via Alpina Slovenia: Red trail Stage 11 (Triglav lak...

 7 km 673 m
 3:00 h 199 m
 Hiking & Biking Slovenia

Via Alpina Slovenia: Red trail Stage 10 (Komna- Triglav lakes)

Hiking Trail - Julian Alps



THE TOUR DETAILS TURN-BY-TURN DIRECTIONS GETTING THERE LITERATURE CURRENT INFORMATION

The stage leads from Komna plateau through the stunning world of the highland lakes. Officially, there are only seven lakes, but several smaller tarns and pools can be found.

The **Dom na Komni hut** (1.520), lies at the eastern edge of the Komna plateau. It is one of the most frequently visited Alpine stations in Slovenia and lies at the crossroads of the most important summer and winter Alpine trails. Dom na Komni is the gateway to the Valley of the Triglav Lakes and the Realm of the Goldenhorn. According to a folk tale, the rocky Komna and the valley were once an Alpine paradise. How it ended, you will have to discover.

Komna plateau is a scarred Karstic landscape, particularly its northernmost part, also known as Zgornje Komna. The valley is also very rich in flora. At the efflux of the Lopučnica lies the southernmost and lowest-lying of the Triglav Lakes, the so-called Črna jezero, which has a depth of 9 m. During winter, the temperature of the water falls to 4° C and in the summer it rises to 16°C. The trail enters the magical Triglav Lakes valley, where you will find rest next to the lake.

Author's recommendation

Take your time and enjoy the beauty of the lakes. But do not swim and litter the area.

Author
Peter Lenarčič
Updated: May 28, 2019

Related Offers

Journey over the top of Slovenia

 from €470.00
 4 Days
 Available until October 31, 2019
 Offered by: Hiking & Biking Slovenia | Source: Hiking & Biking Slovenia



Think back to the consumers needs

< Zurück

TOP Wasserfallsteig Bad Urach

★★★★★ 84 reviews · Dagwandeling · Swabian Alb



badurach-tourismus.de/Media/Touren/Wasserfallsteig-Bad-Urach



DE MENÜ


Bilder

Informationen Karte

Wasserfallsteig Bad Urach

Wandern

Der Uracher Wasserfall alleine ist schon eine Erlebnis, aber in Verbindung mit den herrlichen Ausblicken vom Rutschenfelsen und dem Gütersteiner Wasserfall ist die Tour ein wahres Highlight.



Kondition	★★★
Technik	★★★
Erlebnis	★★★★★
Landschaft	★★★★★

Beste Jahreszeit

Jan	Feb	Mrz	Apr	Mai	Jun
Jul	Aug	Sep	Okt	Nov	Dez

alpenvereinaktiv.com Jetzt 1 Monat gratis Pro testen Anmelden Community Volltextsuche

Startseite Touren Tourenplanung Hütten Aktuelles Listen Karten Hilfe Blog

< Zurück Start → Touren → Wasserfallsteig Bad Urach

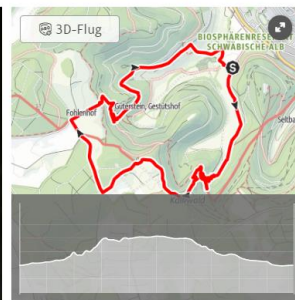

Tellen Merken Meine Karte Drucken

TOP Wasserfallsteig Bad Urach

★★★★★ 84 Bewertungen · Wanderung · Schwäbische Alb



Verantwortlich für diesen Inhalt
Bad Urach Tourismus



bergfex.de/sommer/baden-wuerttemberg/touren/wanderung/49458,wasserfallsteig-bad-urach/

Baden-Württemberg / Touren / Wandern / Wanderung



Wasserfallsteig Bad Urach

Wanderung

KARTE

Baden-Württemberg



Baden-Württemberg
Regionen
Wetter
Landschaften
Touren
Highlights
Adressen



Bad Urach Tourismus



Kurzbeschreibung Der Uracher Wasserfall alleine ist schon eine Erlebnis, aber in Verbindung mit den herrlichen Ausblicken vom Rutschenfelsen und dem Gütersteiner Wasserfall ist die Tour ein wahres Highlight.

Tourdaten

↔ 9,96 km	± 510 hm	⌚ 03:15 h
± 447 - 774 m	± 510 hm	
Distanz	Aufstieg	Dauer

Google

Amazon

TripAdvisor

Open Data



Outdooractive as intermediate platform



Destinations



Print



Web



App



CRM



Thank you for your attention

info@outdooractive.com
