

Experience of Sweden - Trail along the Coast

Välkommen till • Welcome to • Willkommen zu

Kullaleden



www.kullaleden.se



Interreg
Estonia-Latvia



EUROPEAN UNION

European Regional Development Fund



Kullaleden: On how to involve villages, companies and organisations along the trail to be

for Baltic Sea Coastal Tourism Conference April 27 2017



© Gunnel Wounsch

Musselvägen 6

SE-263 62 VIKEN

+46 708 336929, +46 42 236929

www.wounsch.com

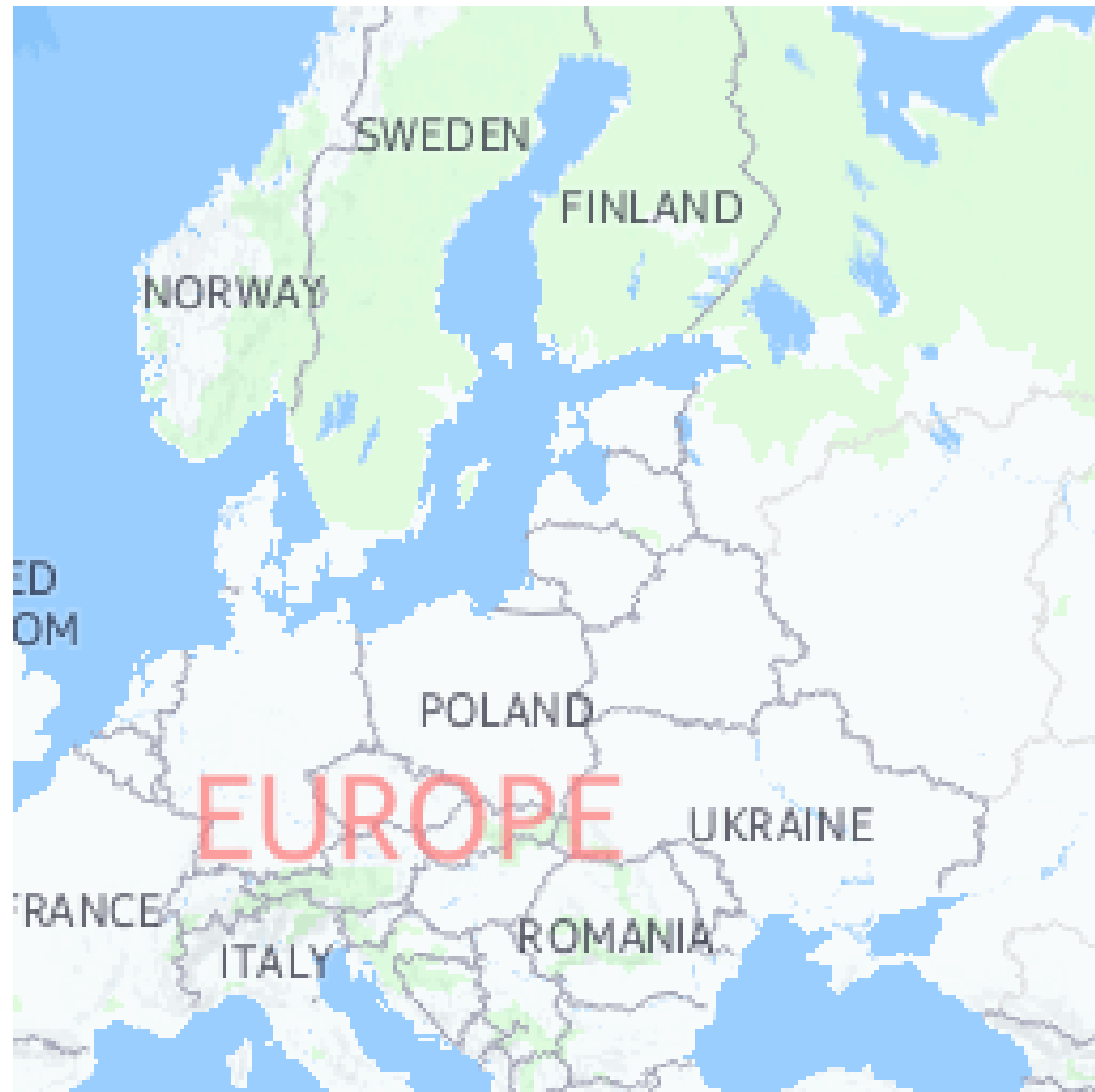
Facebook:

Stadsvandringar i Höganäs



Teasers from www.kullaleden.se







www.en.skaneleden.se

Signed agreements between >1000 landowners and district councils
5 trails, 90 sections, >1000 kilometres

<http://www.era-ewv-ferp.com/programs/lqt/kullaleden/>

Välkommen till • Welcome to Kullaleden



Kollektivtrafik

Med undantag från stigar på Kullaberg, kan du svika var som helst från leden för en kort promenad till en buss hållplats. Sträckan trafikeras av gula regionbussar från Höganäs, Ängelholm och Helsingborgs centralstation (Knutpunkt). Mellan Helsingborg och Söderslottet, Hittarp och Domsten går gröna stadsbussar. Skånetrafikens hemsida har en resplanerare med alla hållplatser och tidtabeller. Här finns även en applikation att ladda ner för att köpa en biljet i mobilen. De gula bussarna tar även kreditkort. Mer information på www.skanetraffiken.se

Taxi
Taxi Höganäs Tel. +46 42 330 000
Taxistationen är centralt belägen i Höganäs
The taxi station is located in Höganäs City

Nödnnummer
Tel. 112
In case of emergency
Tel. 112

Felanmälan
Reporting errors
Helsingborg Tel. +46 42 10 60 60
www.helsingborg.se
Höganäs Tel. +46 42 33 77 40
www.hoganas.se

Turistbyråer
Tourist Offices
Helsingborg Tel. +46 42 10 43 50
www.helsingborg.se
Höganäs Tel. +46 42 33 77 74
www.hoganas.se

Public Transport

With the exception of the trails around Kullaberg (black dashed line on the map) you can divert from the trail at any point to make a short walk to a bus stop. The stretch is served by yellow regional buses from Höganäs, Ängelholm and Helsingborg's central station (Knutpunkt). Green city buses run between Helsingborg and Söderslottet, Hittarp and Domsten. The Skånetrafiken travel planner includes all stops and timetables, and the application needed to download and buy a mobile ticket. Yellow buses also accept Visa & Mastercard credit cards. www.skanetraffiken.se

Skåneleden

är en vandringsled genom det vackra skånska natur- och kulturlandskapet. Leden är cirka 100 mil lång och är uppdelad i fem delar, SL1-SL5. Utmed lederna finns enkla lägerplatser med vindskydd, dricksvatten och toalett. Ofta finns också möjlighet till annat boende, som vandrarhem, hotell och B&B, i anslutning till leden. Skåneleden är markerad med orange färg eller orange brickor. Mer information finns på www.skaneleden.se

Kullaleden

är en del av Skåneleden del 5 runt Kullahalvön från Helsingborg via Kullaberg till Utvållinge. Kullaleden är 70 km lång och erbjuder många varierade upplevelser längs stråken. Här finns Helsingborgs medeltida stadskärna, landborgens vackra vy över Öresund och Danmark, de välkända slotten Söderslottet, Kulla Gunnarstorp och Krappervud, stränder och pittoreska kuststämman, Kullabergs dramatiska klippformationer och Skåldervikens flögrika sandstränder. Kullaleden är certifierad enligt Europeiska vandrarförbundet (ERA) kriterier för Leading Quality Trail. Det innebär en kvalitets- och servicekriterier som garanterar en hög nivå på service och service kring leden. Certifieringen förnyas var tredje år.

Naturservat förekommer längs stora delar av leden. Inom dessa reservat gäller särskilda förhållningsregler för att skydda natur- och rekreationsvärden. Inom naturreservat är det inte tillåtet att lida. Mer information finns på skyltarna i respektive reservat. Mer information finns på www.lanstyrelsen.se

Gradering/Grading
Lätt - Varierande terräng endast mindre höjdskillnader, mer än 50 % av sträckan går på naturstig (-)
Easy - Varied terrain with only minor height differences, more than 50% of the stretch runs on nature trails (-)
Medelvärd - Kuperad terräng, branta partier på naturstig förekommer. (+)
Moderate - Undulating terrain, steep sections on nature trails exist. (+)
Jämn terräng med fast underlag, hela sträckan är framkomlig med rullstol. (-)
Level terrain with solid surface, the whole stretch is accessible for wheelchairs. (-)
Runs parallel to parts of the main Skåneleden/Kullaleden trail.

Skåneleden

is a hiking trail passing through the beautiful nature and culture of the county of Skåne. The trail is some 1,000 km long and is divided into five separate trails, SL1-SL5. Along the trail, there are simple overnight sites with wind shelter, water and toilets available. It is often possible to find other accommodation in connection to the trail, such as hotels, hostels and B&Bs. Skåneleden is marked with orange paint or orange signs. More information available at www.skaneleden.se

Kullaleden

is one section of the Skåneleden trail SL 5 around the Kullahalvön peninsula from Helsingborg to Utvållinge via Kullaberg. Kullaleden is 70 km long, and offers a great variety of experiences along the way. Here you find everything including the medieval city centre of Helsingborg, beautiful views over the straits from the plateau heights, the well-known Söderslottet Palace, Kulla-Gunnarstorp and Krappervud Estates, beaches and picturesque estate villages, and Kullaberg's dramatic cliff formations. Kullaleden is certified according to the European Ramblers' Association's (ERA) criteria for being a Leading Quality Trail. This entails a quality assurance of the trail's physical standard as well as the experience and services along the trail. The certification is renewed every three years.

Nature reserves exist along large portions of the trail. Within these reserves, specific codes of conduct exist in order to protect their natural and recreational values - camping is for example prohibited. For more information, read the signs for each individual reserve. More information is available at www.lanstyrelsen.se



Välkommen till

Kullaleden

Welcome to



Kullaleden

It is one of the Skåneleden trails SL 5 around the Kullaleden peninsula from Helsingborg to Utvälinge via Helsingborg, Mollösjöns is 30 km long, and offers a great variety of experiences along the way. Here you find everything including the medieval city centre of Helsingborg, beautiful views over the straits from the plateau heights, the well-known Sjösten Palace, Kulla-Omnambury and Skopperup, Salsås, Heden and picturesque seaside villages, and Kullaleden's dramatic cliff formations.

It is one of the Skåneleden trails SL 5 around the Kullaleden peninsula from Helsingborg to Utvälinge via Helsingborg, Mollösjöns is 30 km long, and offers a great variety of experiences along the way. Here you find everything including the medieval city centre of Helsingborg, beautiful views over the straits from the plateau heights, the well-known Sjösten Palace, Kulla-Omnambury and Skopperup, Salsås, Heden and picturesque seaside villages, and Kullaleden's dramatic cliff formations.

Det innebär en kvalitetsmärkning av ledens fysiska standard såsom upplevelser och service längs leden. Omställningen kommer snart börja på



Skåneleden

It is a long-distance trail passing through the beautiful nature and culture of the county of Skåne. The trail is some 1,800 km long and is divided into five separate trails, SL1-SL5. Along the trail, there are simple overnight sites with wind shelter, water and toilets available. It is also possible to find other accommodation in connection to the trail, such as hotels, lodges and B&B. Skåneleden is marked with orange paint or orange signs.

More information is available at www.skaneleden.se

Vackra naturreservat

Nature reserves exist along large portions of the trail. Within these reserves, specific codes of conduct exist in order to protect their natural and cultural values – camping is for example prohibited. For more information, read the signs for each individual reserve. More information is available at www.lantstyrelsen.se

Välkommen till Utvälinge!

This is Helsingborg's most westerly outpost and here you'll find nature's beauty. The village of Utvälinge is a lovely area in the south of Skåne. Here you can enjoy lovely views over the straits, the sea, the islands and the coast. The village is a lovely area in the south of Skåne. Here you can enjoy lovely views over the straits, the sea, the islands and the coast. The village is a lovely area in the south of Skåne. Here you can enjoy lovely views over the straits, the sea, the islands and the coast.



Kollektivtrafik



Kullaleden

It is one section of the Skåneleden trail SL 5 around the Kullaleden peninsula from Helsingborg to Utvälinge via Helsingborg. Mollösjöns is 30 km long, and offers a great variety of experiences along the way. Here you find everything including the medieval city centre of Helsingborg, beautiful views over the straits from the plateau heights, the well-known Sjösten Palace, Kulla-Omnambury and Skopperup, Salsås, Heden and picturesque seaside villages, and Kullaleden's dramatic cliff formations. Kullaleden is certified according to the European Footpath Association's (EFA) criteria for being a Leading Quality Trail. This entails a quality assurance of the trail's physical standard as well as the experience and services along the trail. The certification is renewed every three years.



Skåneleden

It is a hiking trail passing through the beautiful nature and culture of the county of Skåne. The trail is some 1,800 km long and is divided into five separate trails, SL1-SL5. Along the trail, there are simple overnight sites with wind shelter, water and toilets available. It is also possible to find other accommodation in connection to the trail, such as hotels, lodges and B&B. Skåneleden is marked with orange paint or orange signs.

More information available at www.skaneleden.se

Nature reserves

Nature reserves exist along large portions of the trail. Within these reserves, specific codes of conduct exist in order to protect their natural and cultural values – camping is for example prohibited. For more information, read the signs for each individual reserve. More information is available at www.lantstyrelsen.se

Welcome to Utvälinge!

The village is Helsingborg's most westerly outpost, and is located in a especially beautiful area by the mouth of the Vägölsjöns river in the lower part of Skåne. From here you enjoy lovely views over the straits, the sea, the islands and the coast. The village is a lovely area in the south of Skåne. Here you can enjoy lovely views over the straits, the sea, the islands and the coast.



Public Transport

With the support of the public transport authority (Kommunikationsförvaltningen) it is possible to reach the trail with public transport. The public transport routes are: Helsingborg - Utvälinge, Helsingborg - Mollösjöns, Helsingborg - Salsås, Helsingborg - Heden, Helsingborg - Skopperup, Helsingborg - Sjösten, Helsingborg - Kulla-Omnambury, Helsingborg - Reklerslöjen, Helsingborg - Jönstorp, Helsingborg - Farhult, Helsingborg - Norra Hällaröd, Helsingborg - Utvälinge.

Villagers

Walk and talk

Meetings

Local knowledge

Brain storming sessions

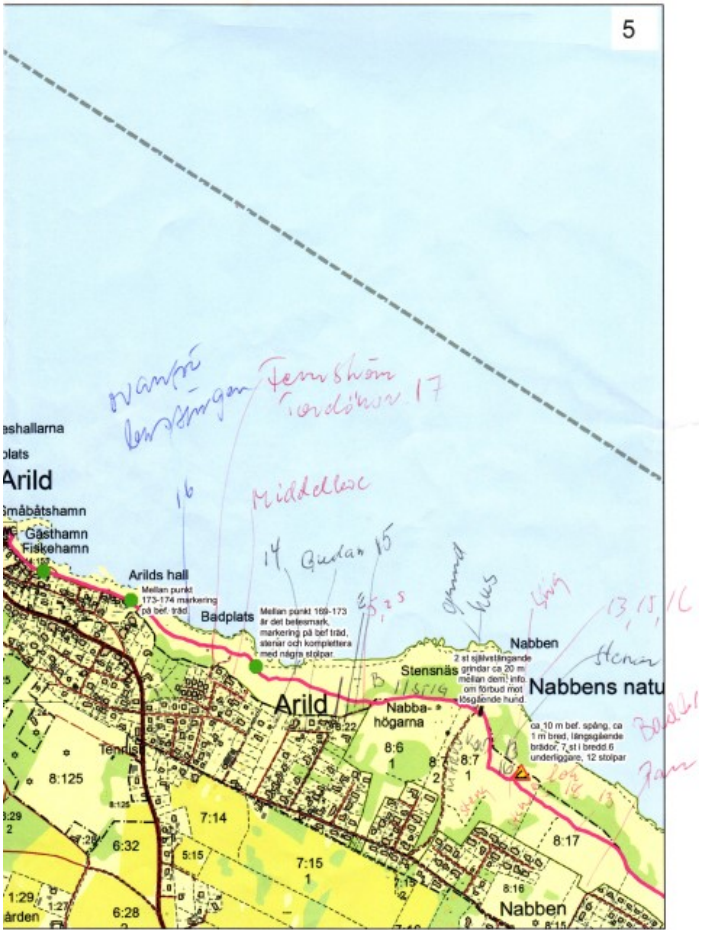
Discussions

Feedback





Using ideas



Exchange of ideas



Companies

Restaurants


Local producers


Hotels/youth hostels/ B&B

Planters and farmers

Vineyards

Potters





Using suggestions and ideas



Skåne is full of Walking Possibilities

E.g. around Hovdala Castle and Hässleholm where there will be a festival in September. See facebook: Vandra på Hovdala!

www.hovdala.se



Organisations

Walkers

Museums/National Heritage

Societies for the Conservation of Nature Disabled people

Divers/surfers

Birdwatchers



A Trail for All Seasons



... and all people



Problems and benefits

- Storms, some landowners, maintenance (5000 SEK/kilometer a year), QR, damage to signs
- Mapping
- Immaterial rights
- Engage companies early in the process
- SWOT (strengths, weaknesses, opportunities, threats) analysis
- Foreign travel agents need specific descriptions (See next picture)
- Environment award from Event in Skåne
- More overnight tourists: increase by 6,7%.
- Organised walking tours, professionally and voluntarily
- Welcoming attitudes towards hikers
- Eurorando 2016



Distance from the Start (Km) Grid Ref Action

Brief Description

From Mac's Adventure

- 204 323 Start From the clock tower in the centre of Moreton (by the White Hart Inn) head along the main A429 road in direction of Cirencester.

0.2 204 321 Turn Right Turn into a lane (Parkers Lane), easily identifiable by a pond at its start.

0.38 212 322 Turn Left At the end of Parker's Lane another lane leads L and then turns into a footpath running behind houses.

1.1 199 315 Turn Right Marked as the Monarch's Way. Continue on a path following the field margins.

1.9 191 314 Turn Left In the corner of a field and then after 25m go through a gate (marked Monarch's Way) on R.

2.2 189 311 Straight on At a crossroads marked by a stump with waymarks in the middle of a field. Continue through a gate in the corner of the field and bear L towards LHS of Field.

2.7 186 307 Cross Bridge and Bear Right The bridge is marked for the Monarch's Way. Continue along the line of the fence.

Medrese närer studieresa

A grid structure is located on the right side of the page. It consists of a vertical column of 10 cells on the far right, and a series of horizontal lines extending from the left edge of this column across the page. The grid is composed of white lines on a black background.



Reach for heaven

It was hard work but we
knew we could





A Happy Ending to a Neverending Story
June 1, 2013